






Chester City Centre

Scale: 1:4000
Contours: 2.5m
ISSOM

MN
2015

0 150m

Symbols: ISSOM 2007
Note the following:

-  city wall, with access
-  canal with lock gate -
NOT to be used as a crossing point
-  UNCROSSABLE wall / fence
-  sculpture / playground eqpt.
-  flagpoles etc



Survey: N. Campbell and G. Nilsen, 2009/11
Updated: G. Nilsen, August 2015
Base map: based on Ordnance Survey mapping
with the permission of the Controller, HMSO.
© Crown Copyright 2015 OS 100015287

Cartography: N. Campbell and G. Nilsen
Printing: MDOC
BOF event no: 64460
Grid ref: SJ 406665
© Deeside Orienteering Club 2015

POSSESSION OF THIS MAP
GIVES NO RIGHT OF ACCESS TO
THE AREA FOR ORIENTEERING
OR FOR ANY OTHER PURPOSE.





13

14

12

